

NOTICE!!

These documents have been scanned!

Do not place un-scanned documents beneath this notice!

Do not remove this notice from this file!

GPO Jacket No. 560-102
Print Order 61540
Rise Business Services, LLC
Job=AZ15 5/9/2019



Box Number= AZ15029



Claim Begin-End: AMC430536-AMC430536

1 Initial Receipt



AZ15029-26


AMC430302-AMC430580

United States Department of the Interior
Bureau of Land Management
 LANDS/RECREATION & PLANNING
 ONE N CENTRAL AVE
 PHOENIX, AZ 85004 -2203
 Phone: 602-417-9200

Receipt

No: 3240905

Transaction #: 3335510	
Date of Transaction: 03/03/2015	
CUSTOMER:	
	ANDY PHERSON 42302 N CROSSWATER WAY ANTHEM, AZ 85086-1110 US



LINE #	QTY	DESCRIPTION	REMARKS	UNIT PRICE	TOTAL
1	1.00	LOCATABLE MINERALS / MINING CLAIMS-NEW, UNADJUD, ONE OR MORE AUTH NOS / NEW MINING CLAIMS LOCATION FEE CASES: AMC430536/\$37.00		- n/a -	37.00
2	1.00	LOCATABLE MINERALS / MINING CLAIMS-NEW, UNADJUD, ONE OR MORE AUTH NOS / NEW MINING CLAIM PROCESSING FEE CASES: AMC430536/\$20.00		- n/a -	20.00
3	1.00	LOCATABLE MINERALS / MINING CLAIMS-NEW, UNADJUD, ONE OR MORE AUTH NOS / NEW MINING CLAIMS MAINTENANCE FEE CASES: AMC430536/\$155.00		- n/a -	155.00
4	1.00	LOCATABLE MINERALS / MINING CLAIMS-NOT NEW-UNADJUD, ONE AUTH NO. ONLY / MINING CLAIM MONEY RECEIVED CASES: AMC430536/\$155.00	NEW ASSOC PLACER	- n/a -	155.00
TOTAL:					\$367.00

PAYMENT INFORMATION			
1	AMOUNT:	367.00	POSTMARKED: 02/28/2015
	TYPE:	CHECK	RECEIVED: 03/02/2015
	CHECK NO:	1192	
	NAME:	PHERSON, NANCY PO BOX 431 QUECHEE VT 05059 US	

REMARKS



This receipt was generated by the automated BLM Collections and Billing System and is a paper representation of a portion of the official electronic record contained therein.

NOTICE!!

These documents have been scanned!

Do not place un-scanned documents beneath this notice!

Do not remove this notice from this file!

GPO Jacket No. 560-102
Print Order 61540
Rise Business Services, LLC
Job=AZ15 5/9/2019



Box Number= AZ15029



Claim Begin-End: AMC430536-AMC430536

2 Correspondence



AZ15029-26

AMC430302-AMC430580

**NO
DOCUMENTS
FOUND**

NO DOCUMENTS FOUND
NO DOCUMENTS FOUND

NOTICE!!

These documents have been scanned!

Do not place un-scanned documents beneath this notice!

Do not remove this notice from this file!

GPO Jacket No. 560-102
Print Order 61540
Rise Business Services, LLC
Job=AZ15 5/9/2019



Box Number= AZ15029



Claim Begin-End: AMC430536-AMC430536

3 Transfers



AZ15029-26

AMC430302-AMC430580

**NO
DOCUMENTS
FOUND**

NO DOCUMENTS FOUND
NO DOCUMENTS FOUND

NOTICE!!

These documents have been scanned!

Do not place un-scanned documents beneath this notice!

Do not remove this notice from this file!

GPO Jacket No. 560-102
Print Order 61540
Rise Business Services, LLC
Job=AZ15 5/9/2019



Box Number= AZ15029



Claim Begin-End: AMC430536-AMC430536

4 Annual Filings



AZ15029-26

AMC430302-AMC430580

When Recorded Return Document to:

Nancy Pherson
42302 N. Crosswater Way
Anthem, AZ 85086

Check here is this is a change of address.

Telephone: _____

E-mail address: _____

Amc 405136
Amc 430586
Amc 430857
Amc 434502
Amc 448781
Amc 452297

AFFIDAVIT OF PERFORMANCE OF ANNUAL WORK

1. State of Arizona, County of Yavapai ss:

2. I (Name) Andrew and Nancy Pherson

3. Reside at (Address) 42302 N. Crosswater Way

City Anthem County Maricopa

State AZ Zip 85086 being duly sworn, depose and say that I am a citizen of the United States, more than eighteen years of age, and that all of the facts set forth in this affidavit, subject to the provisions and penalties of 18 U.S.C. 1001 pertaining to the filing of false, fictitious, or fraudulent statements with the United States, are true and correct according to the best of my knowledge, information and belief.

4. Owner's name and address (If not shown in Items 1-3 above), _____

5. That I am personally acquainted with the mining claim(s). The work and improvements were made by and at the expense of the owner(s) of said claim(s). Said contiguous group of claims, listed on this document, are situated in the

(optional) Mining District; Yavapai County, Arizona.

BLM
Date
Stamp
2018 NOV 28 P 3:08
PHOENIX, ARIZONA
RECEIVED
BLM AZ STATE OFFICE

Line No.	AMC NUMBER	CLAIM/SITE NAME	COUNTY RECORDER DATA (If available)	TWP	RNG	SEC
1	405136	AuG #66	B4791/P256	11N	1E	26
2	405137	AuG #77	B4791/P257	11N	1E	25,26
3	430536	CARLA MARIE	2015-0006751	11N	1E	27
4	430857	OLD DW	2015-0006750	11N	1E	27
5	434502	MRS. P	2015-0045771	11N	1E	27
6	448781	DMP	2018-0005972	8N	1W	23

Receipt # 4319571
Receipt # 4334018

4319571

AFFIDAVIT OF PERFORMANCE OF ANNUAL WORK – page 2

BLM
Date
Stamp

RECEIVED
BLM AZ STATE OFFICE
2018 NOV 28 P 3:07
PHOENIX, ARIZONA

7						
8						
9						
10						

6. That between the dates starting at 12 o'clock noon on September 1, 20 17 and ending at 12 o'clock noon on September 1, 20 18 at least \$ 700.00 dollars worth of work and improvements were done and performed upon said claim(s) or upon one or more of a contiguous group of claims for the benefit of all, wholly or partly outside of a contiguous group of claims for the benefit of all, not including the location work.

7. That the following persons were employed to perform the work and improvements described herein: _____
Andrew Pherson, Nancy Pherson

8. That the work and improvements performed were: Reclamation, road maintenance, trash removal,
brush clean up


9. Dated: 11/24/18 Signature: Nancy Pherson Andrew Pherson

SUBSCRIBED AND SWORN TO before me, a Notary Public, this 24th day of November 2018

By: Andrew Pherson and Nancy Pherson

Notary Public [Signature]

My Commission Expires 11-07-2021



**Bureau of Land Management
 Arizona State Office**

No. of Claims: _____ x \$10 = _____
 Check No.: _____ Init. _____
 Receipt No.: _____
For BLM Use Only

United States Department of the Interior
Bureau of Land Management
 DIV OF LANDS, MINRLS & ENERGY
 ONE N CENTRAL AVE
 PHOENIX, AZ 85004 -4427
 Phone: 602-417-9200

Receipt

No: 4319571

Transaction #: 4436083	
Date of Transaction: 11/29/2018	
CUSTOMER:	
NANCY PHERSON 42302 N CROSSWATER WAY ANTHEM, AZ 85086-1110 US	

LINE #	QTY	DESCRIPTION	REMARKS	UNIT PRICE	TOTAL
1	1.00	LOCATABLE MINERALS / MINING CLAIMS- NOT NEW-UNADJUD, ONE AUTH NO. ONLY / MINING CLAIM MONEY RECEIVED CASES: AMC405136/\$60.00	POL 2018/6	- n/a -	60.00
TOTAL:					\$60.00

PAYMENT INFORMATION					
1	AMOUNT:	60.00	POSTMARKED:	N/A	
	TYPE:	CHECK	RECEIVED:	11/28/2018	
	CHECK NO:	1471			
	NAME:	PHERSON, NANCY 42302 N CROSSWATER WAY ANTHEM AZ 85086-1110 US			

REMARKS
THERE HAS BEEN A FEE INCREASE/ PLEASE SEE ENCLOSED FLYER/ THANK YOU


This receipt was generated by the automated BLM Collections and Billing System and is a paper representation of a portion of the official electronic record contained therein.

Earned for 4 claims, \$15 each AMC 405136, 405137, 430536, 430857

42302 N Crosswater Way
Anthem, AZ 85086

PHOENIX AZ 850

25 NOV 2018 PM 8 L



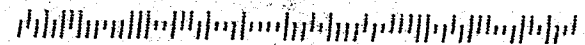
Bureau of Land Management
One N. Central Ave
Suite 800
Phoenix, AZ 85004

PHOENIX, ARIZONA

2018 NOV 28 P 3:07

RECEIVED
BLM AZ STATE OFFICE


85004-442700



42302 N Crosswater Way
Anthem, AZ 85086

PHOENIX AZ 852

28 NOV 2018 PM 8 1



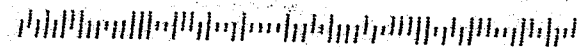
Bureau of Land Management
One N. Central Ave
Suite 800
Phoenix, AZ 85004

PHOENIX, ARIZONA

2018 NOV 28 P 3:01

RECEIVED
BLM AZ STATE OFFICE

85004-442700



NOTICE OF INTENTION TO HOLD MINING CLAIMS/SITES

When Recorded Return Document to:

Andy Pherson

42302 N. Crosswater Way

Anthem, AZ 85086

RECEIVED
 BLM AZ STATE OFFICE
 PHOENIX, ARIZONA
 2018 NOV 28 P 3: 08
 BLM
 Date
 Stamp

Check here if this is a change of address.

Telephone: _____

E-mail Address: _____

I (We) intend to hold the claims(s) and/or site(s) listed below for the calendar year 20 19, and I (We) have filed or will file a Notice of Intent to Hold in the county where the claim (s) is located.

Reason for filing a Notice of Intent to Hold instead of an assessment work filing (check one):

- Maintenance fee was paid to maintain claim(s) during this assessment year.
- Mill or tunnel sites.
- Claim(s) was located during the current assessment year.
- BLM has deferred assessment work (attach copy of decision granting deferment, or pending petition for deferment including date petition was filed.)

Line No.	AMC NUMBER	CLAIM/SITE NAME	COUNTY RECORDER DATA (If available)	TWP	RNG	SEC
1	452297	FOOLS GOLD	2018-0046852	12 1/2N	2W	26
2						
3						
4						
5						
6						
7						
8						
9						
10						

1/31/19 AD

4319574

Form: MCF110
 Revised July 2014
 Page 1 of 2

CANCELLED
 12/18/18 RAM
 THEY WILL SUBMIT APPS
 #

NOTICE OF INTENTION TO HOLD MINING CLAIMS/SITES
page 2

BLM
Date
Stamp

2018 NOV 28 P 3:07
PHOENIX, ARIZONA

RECEIVED
BLM AZ STATE OFFICE

1. State of Arizona, County of Yavapai

2. I (Name) Andy Pherson

3. Reside at (Address) 42302 N. Crosswater Way

City Anthem County Maricopa State AZ Zip 85086 being duly sworn, depose and say that I am a citizen of the United States, more than eighteen years of age, that all of the facts set forth in this notice, subject to the provisions and penalties of 18 U.S.C. 1001 pertaining to the filing of false, fictitious, or fraudulent statements with the United States, are true and correct according to the best of my knowledge, information and belief.

4. Owner's name and address (If not shown in Items 1-3 above). _____

5. Dated: 11/25/18 Signature: [Signature]

Bureau of Land Management
Arizona State Office

No. of Claims: _____ x \$10 = _____
Check No: _____ Init. _____
Receipt No.: _____
For BLM Use Only

United States Department of the Interior
Bureau of Land Management
 DIV OF LANDS, MINRLS & ENERGY
 ONE N CENTRAL AVE
 PHOENIX, AZ 85004 -4427
 Phone: 602-417-9200

Receipt

No: 4319576

Transaction #: 4436088	
Date of Transaction: 11/29/2018	
CUSTOMER:	
ANDY PHERSON 42302 N CROSSWATER WAY ANTHEM, AZ 85086-1110 US	

LINE #	QTY	DESCRIPTION	REMARKS	UNIT PRICE	TOTAL
1	1.00	LOCATABLE MINERALS / MINING CLAIMS- NOT NEW-UNADJUD, ONE AUTH NO. ONLY / MINING CLAIM MONEY RECEIVED CASES: AMC452297/\$10.00	POL 2018/1	- n/a -	10.00
TOTAL:					\$10.00

PAYMENT INFORMATION			
1	AMOUNT:	10.00	POSTMARKED: N/A
	TYPE:	CHECK	RECEIVED: 11/28/2018
	CHECK NO:	1473	
	NAME:	PHERSON, ANDY 42302 N CROSSWATER WAY ANTHEM AZ 85086-1110 US	

REMARKS
THERE HAS BEEN A FEE INCREASE/ PLEASE SEE ENCLOSED FLYER/ THANK YOU

This receipt was generated by the automated BLM Collections and Billing System and is a paper representation of a portion of the official electronic record contained therein.


Due to fee increase \$10 this receipt + \$5 from Receipt # 4334018

AD 1/31/19

42302 N. Crosswater Way
Anthem, AZ 85086

PHOENIX AZ 850

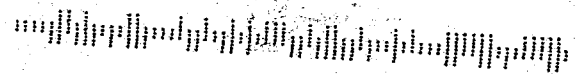
25 NOV 2018 PM 3:01



Bureau of Land Management
One N. Central Ave
Suite 800
Phoenix, AZ 85004

RECEIVED
BLM AZ STATE OFFICE
2018 NOV 28 P 3:01
PHOENIX, ARIZONA

85004-442700



IMPORTANT NOTICE

PROCESSING FEES FOR MINING CLAIM ACTIONS HAVE INCREASED

Effective October 1, 2018, the following fees associated with mining claims, have increased from \$10 per mining claim to \$15 per mining claim:

- Amendment
- Transfer of Interest
- Affidavit of Labor
- Notice of Intent to Hold

RECEIVED
BLM AZ STATE OFFICE
2018 DEC 13 P 2:41
PHOENIX, ARIZONA

All documents filed with BLM on or after October 1, 2018, must pay the new fee at the time of filing.

This increase DOES NOT affect new mining claims. All fees associated with filing new mining claims remain the same at \$212 per 20 acre mining claim: PROCESSING FEE - \$20, LOCATION FEE - \$37, MAINTENANCE FEE - \$155 (per 20 acres or portion thereof)

Under the cost recovery rule, 70 FR 58857 (2005), the cost recovery fees at ~~43 CFR 3000.12~~ were updated in the Federal Register published on September 28, 2018, 83 FR 48957 (2018)

Balance due per increase in cost per mining claim
4319576 check # 1478 + 1479 enclosed
4319571

Front page copy enclosed
Affidavit of Performance of work
Notice of Intent to Hold

United States Department of the Interior
Bureau of Land Management
 DIV OF LANDS, MINRLS & ENERGY
 ONE N CENTRAL AVE
 PHOENIX, AZ 85004 -4427
 Phone: 602-417-9200

Receipt

No: 4334018

Transaction #: 4450742	
Date of Transaction: 12/14/2018	
CUSTOMER:	
ANDY PHERSON 42302 N CROSSWATER WAY ANTHEM, AZ 85086-1110 US	

LINE #	QTY	DESCRIPTION	REMARKS	UNIT PRICE	TOTAL
1	1.00	LOCATABLE MINERALS / MINING CLAIMS-NOT NEW-UNADJUD, ONE AUTH NO. ONLY / MINING CLAIM MONEY RECEIVED CASES: AMC452297/\$35.00	ADDITIONAL FEES NOI 2018/1 POL 2018/6	- n/a -	35.00
TOTAL:					\$35.00

PAYMENT INFORMATION			
1	AMOUNT:	30.00	POSTMARKED: N/A
	TYPE:	CHECK	RECEIVED: 12/13/2018
	CHECK NO:	1478	
	NAME:	PHERSON, ANDY 42302 N CROSSWATER WAY ANTHEM AZ 85086-1110 US	
2	AMOUNT:	5.00	POSTMARKED: N/A
	TYPE:	CHECK	RECEIVED: 12/13/2018
	CHECK NO:	1479	
	NAME:	PHERSON, ANDY 42302 N CROSSWATER WAY ANTHEM AZ 85086-1110 US	

REMARKS

This receipt was generated by the automated BLM Collections and Billing System and is a paper representation of a portion of the official electronic record contained therein.

\$30 to Amc 434502 + Amc 4481781
\$5 to Amc 452297

UNITED STATES
DEPARTMENT OF THE INTERIOR
BUREAU OF LAND MANAGEMENT

MAINTENANCE FEE WAIVER CERTIFICATION

SEE INSTRUCTIONS ON PAGE 2

72
[Handwritten initials]

434502 405136
448781 430536
FORM APPROVED
OMB NO. 1004-0114
Expires: January 31, 2020
430857

- This small miner waiver is filed for the assessment year beginning on September 1, 2018 and ending on September 1, 2019.
- The undersigned and all related parties owned ten or fewer mining claims, mill, or tunnel sites located and maintained on Federal lands in the United States of America on September 1, 2018.
- The undersigned have performed the assessment work required by law for each mining claim listed prior to filing this waiver and understand that by filing this form, the undersigned must file an affidavit of assessment work with the Bureau of Land Management (BLM) by the December 30th following the filing of this waiver.
- The undersigned understand that if the assessment work obligation has not yet come due under 30 U.S.C. 28 (for those claims in their first assessment year only), a notice of intent to hold reciting this condition must be recorded by the December 30th following the filing of this waiver.
- The undersigned understand that mill and tunnel sites may also be listed on this waiver and be waived from payment of the maintenance fee, and that a notice of intent to hold for these sites is required to be filed with the BLM by the December 30th following the filing of this waiver.
- The undersigned understand and acknowledge that pursuant to 43 U.S.C. 1212 and 18 U.S.C. 1001, the filing or recording of a false, fictitious, or fraudulent document with the BLM may result in a fine of up to \$250,000, a prison term not to exceed five years, or both.
- The mining claims, mill or tunnel sites for which this waiver from payment of the maintenance fees is requested are:

CLAIM OR SITE NAME	BLM RECORDATION SERIAL NUMBER
1. AuG #66	AMC #405136
2. AuG #77	AMC #405137
3. CARLA MARIE	AMC #430536
4. OLD DW	AMC #430857
5. MRS. P	AMC #434502
6. DMP	AMC #448781
7.	
8.	
9.	
10.	

The owner(s) (claimants) of the above mining claims and sites are:

Andrew Pherson

(Owner's Name - Please Print)

42302 N. Crosswater Way

(Owner's Mailing Address)

[Handwritten Signature]

(Owner's Signature)

Anthem

(City)

AZ

(State)

85086

(Zip Code)

Nancy Pherson

(Owner's Name - Please Print)

42302 N. Crosswater Way

(Owner's Mailing Address)

[Handwritten Signature]

(Owner's Signature)

Anthem

(City)

AZ

(State)

85086

(Zip Code)

(Owner's Name - Please Print)

(Owner's Mailing Address)

(Owner's Signature)

(City)

(State)

(Zip Code)

(Owner's Name - Please Print)

(Owner's Mailing Address)

(Owner's Signature)

(City)

(State)

(Zip Code)

(Continued on page 2)

423
ENTERED
SEP 06 2018
BY: *[Handwritten Signature]*

PHOENIX, ARIZONA
RECEIVED
BLM AZ STATE OFFICE
JUN 25 2:18 PM

NW

(Owner's Name - Please Print)	(Owner's Signature)		
(Owner's Mailing Address)	(City)	(State)	(Zip Code)
(Owner's Name - Please Print)	(Owner's Signature)		
(Owner's Mailing Address)	(City)	(State)	(Zip Code)
(Owner's Name - Please Print)	(Owner's Signature)		
(Owner's Mailing Address)	(City)	(State)	(Zip Code)
(Owner's Name - Please Print)	(Owner's Signature)		
(Owner's Mailing Address)	(City)	(State)	(Zip Code)

18 U.S.C. 1001 and 43 U.S.C. 1212 make it a crime for any person knowingly and willfully to make to any department or agency of the United States any false, fictitious or fraudulent statements or representations as to any matter within its jurisdiction.

INSTRUCTIONS

1. This certification is made under the provisions of 43 U.S.C. § 1744 and 30 U.S.C. §28-28k and the regulations thereunder (43 CFR Part 3830).
2. The claimant(s) must fill in the dates in paragraph 1 for the beginning and ending of the assessment year for which this waiver is sought.
3. The claimant(s) must fill in the date in paragraph 2 for the beginning of the assessment year for which this waiver is sought.
4. All claim and site names and BLM serial numbers must be listed for the mining claims, mill sites, and tunnel sites for which the waiver is sought.
5. All owners of the mining claims, mill sites, and tunnel sites and their addresses must be given.
6. This waiver form must be signed by all the claimants or their designated agent, in original form. If an agent is designated, a notarized designation of agent, signed by all of the claimants with proper address given, must be submitted with this waiver.
7. This form must be filed no later than September 1st for the upcoming assessment year in the BLM State Office where the mining claims or sites are recorded, or the waiver cannot be granted by the BLM. (Example: To obtain a waiver for the assessment year 2012, which begins on September 1, 2011, you must qualify for and file for a waiver no later than September 1, 2011, in the proper BLM State Office.)
8. For all mining claims which require assessment work, you must record an affidavit of labor on or before the December 30th immediately following the filing of this waiver. For all other mining claims or sites waived, you must record a notice of intent to hold on or before the December 30th immediately following the filing of this waiver.
9. Mill and tunnel sites may also be listed on this waiver and be waived from payment of the maintenance fee. A notice of intent to hold for these sites is required to be filed by the December 30th following the filing of this waiver.

FOR OFFICIAL USE ONLY

RECEIVED

BLM AZ STATE OFFICE


2010 JUN 25 P 2:18

PHOENIX ARIZONA

42502 N. Crosswater Way
Anthem, AZ 85086

PHOENIX AZ 852

21 JUN 2018 PM 8 L



RECEIVED
BLM AZ STATE OFFICE

2018 JUN 25 P 2:18

Bureau of Land Management
PHOENIX, ARIZONA
One N Central Ave. Suite 800
Phoenix, AZ 85004-4427

85004-442700



When Recorded Return Document to.

404106
405001
405136
425495
430536
430857
434502

Nancy Pherson
42302 N. Crosswater Way
Anthem, AZ 85086

Check here is this is a change of address.

Telephone: _____

E-mail address: _____

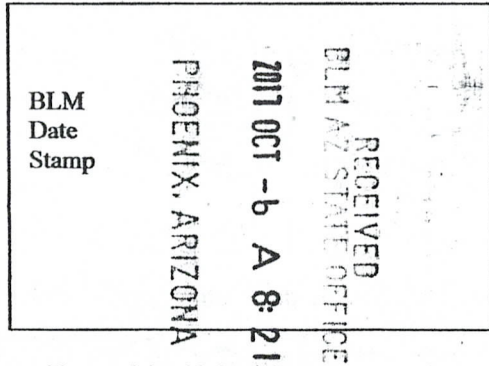
AFFIDAVIT OF PERFORMANCE OF ANNUAL WORK

1. State of Arizona, County of Yavapai ss:

2. I (Name) Andrew and Nancy Pherson

3. Reside at (Address) 42302 N. Crosswater Way

City Anthem County Maricopa



State AZ Zip 85086 being duly sworn, depose and say that I am a citizen of the United States, more than eighteen years of age, and that all of the facts set forth in this affidavit, subject to the provisions and penalties of 18 U.S.C. 1001 pertaining to the filing of false, fictitious, or fraudulent statements with the United States, are true and correct according to the best of my knowledge, information and belief.

4. Owner's name and address (If not shown in Items 1-3 above). _____

5. That I am personally acquainted with the mining claim(s). The work and improvements were made by and at the expense of the owner(s) of said claim(s). Said contiguous group of claims, listed on this document, are situated in the

_____ (optional) Mining District; _____ County, Arizona.

Line No.	AMC NUMBER	CLAIM/SITE NAME	COUNTY RECORDER DATA (If available)	TWP	RNG	SEC
1	404106	AuG #11	B4791/P251	11N	1E	36
2	405001	AuG #22	B4791/P252	11N	1E	25
3	405136	AuG #66	B4791/P256	11N	1E	26
4	405137	AuG #77	B4791/P257	11N	1E	25,26
5	425495	ELBOW	B4994/P710	9 1/2N	2E	29
6	430536	CARLA MARIE	2015-0006751	11N	1E	27

Form: MCF108
Revised July 2014
Page 1 of 2

ENTERED
OCT 13 2017
BY: AT

RECEIVED
BLM ARIZONA STATE OFFICE
PHOENIX, ARIZONA
2017 OCT -6 A 8:21
BLM
Date
Stamp

7	430857	OLD DW	2015-0006750	11N	1E	27
8	434502	MRS. P	2015-0045771	11N	1E	27
9	445087	DMP #1	2017-0032187	8N	1W	23
10						

6. That between the dates starting at 12 o'clock noon on September 1, 20 16 and ending at 12 o'clock noon on September 1, 20 17, at least \$ 900.00 dollars worth of work and improvements were done and performed upon said claim(s) or upon one or more of a contiguous group of claims for the benefit of all, wholly or partly outside of a contiguous group of claims for the benefit of all, not including the location work.

7. That the following persons were employed to perform the work and improvements described herein: _____
Andrew Pherson, Nancy Pherson

8. That the work and improvements performed were: Reclamation, road maintenance, trash removal,
brush clean up

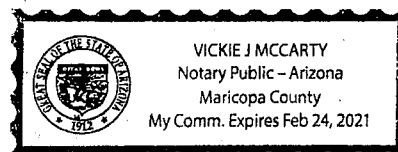
9. Dated: 10/4/17 Signature: Nancy Pherson [Signature]

SUBSCRIBED AND SWORN TO before me, a Notary Public, this 10th day of October 20 17

By: Andrew Pherson Nancy Pherson

Notary Public Vickie J McCarty [Signature]

My Commission Expires 2/24/21




Bureau of Land Management
Arizona State Office

No. of Claims: 9 x \$10 = 90
Check No.: 1408 Init. [Signature]
Receipt No.: 3792318
For BLM Use Only

42302 N Crosswater Way
Anthem, AZ 85086

PHOENIX AZ 850

04 OCT 2017 PM 3 L



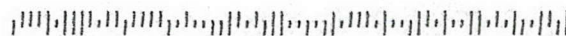
Bureau of Land Management
1 N. Central Ave.
Suite # 800
Phoenix, AZ 85004

PHOENIX, ARIZONA

2011 OCT -6 A 8:21

RECEIVED
BLM AZ STATE OFFICE

65004-442700



United States Department of the Interior
Bureau of Land Management
 DIV OF LANDS, MINRLS & ENERGY
 ONE N CENTRAL AVE
 PHOENIX, AZ 85004 -4427
 Phone: 602-417-9200

Receipt

No: 3992318

Transaction #: 4102620	
Date of Transaction: 10/10/2017	
CUSTOMER:	
ANDY PHERSON 42302 N CROSSWATER WAY ANTHEM,AZ 85086-1110 US	

LINE #	QTY	DESCRIPTION	REMARKS	UNIT PRICE	TOTAL
1	1.00	LOCATABLE MINERALS / MINING CLAIMS- NOT NEW-UNADJUD,ONE AUTH NO. ONLY / MINING CLAIM MONEY RECEIVED CASES: AMC404106/\$90.00	POL 2017/9	- n/a -	90.00
TOTAL:					\$90.00

PAYMENT INFORMATION					
1	AMOUNT:	90.00	POSTMARKED:	N/A	
	TYPE:	CHECK	RECEIVED:	10/10/2017	
	CHECK NO:	1408			
	NAME:	PHERSON, ANDY 42302 N CROSSWATER WAY ANTHEM AZ 85086-1110 US			

REMARKS

This receipt was generated by the automated BLM Collections and Billing System and is a paper representation of a portion of the official electronic record contained therein.

	Balance	Bill No	Aging Category	Res Bill No	Bill Date
1	5,350.83	2017035540	Current		09/06/17
2	6,539.90	2017035540	Current		09/06/17
3	2,314.53	2017035542	Current		09/06/17
4	2,828.87	2017035542	Current		09/06/17
5	1,563.18	2017035543	Current		09/06/17
6	1,910.56	2017035543	Current		09/06/17
7	14,469.26	2017035545	Current		09/06/17
8	17,684.65	2017035545	Current		09/06/17
9					
10					
11					

UNITED STATES
DEPARTMENT OF THE INTERIOR
BUREAU OF LAND MANAGEMENT
MAINTENANCE FEE WAIVER CERTIFICATION

47

404106
430857 405001

FORM APPROVED 40513
OMB NO. 1004-0114
Expires: January 31, 2020
430536 42549

SEE INSTRUCTIONS ON PAGE 2

- This small miner waiver is filed for the assessment year beginning on September 1, 2017 and ending on September 1, 2018.
- The undersigned and all related parties owned ten or fewer mining claims, mill, or tunnel sites located and maintained on Federal lands in the United States of America on September 1, 2017.
- The undersigned have performed the assessment work required by law for each mining claim listed prior to filing this waiver and understand that by filing this form, the undersigned must file an affidavit of assessment work with the Bureau of Land Management (BLM) by the December 30th following the filing of this waiver.
- The undersigned understand that if the assessment work obligation has not yet come due under 30 U.S.C. 28 (for those claims in their first assessment year only), a notice of intent to hold reciting this condition must be recorded by the December 30th following the filing of this waiver.
- The undersigned understand that mill and tunnel sites may also be listed on this waiver and be waived from payment of the maintenance fee, and that a notice of intent to hold for these sites is required to be filed with the BLM by the December 30th following the filing of this waiver.
- The undersigned understand and acknowledge that pursuant to 43 U.S.C. 1212 and 18 U.S.C. 1001, the filing or recording of a false, fictitious, or fraudulent document with the BLM may result in a fine of up to \$250,000, a prison term not to exceed five years, or both.
- The mining claims, mill or tunnel sites for which this waiver from payment of the maintenance fees is requested are:

CLAIM OR SITE NAME	BLM RECORDATION SERIAL NUMBER
1. AuG #11	AMC #404106
2. AuG #22	AMC #405001
3. AuG #66	AMC #405136
4. AuG #77	AMC #405137
5. ELBOW	AMC #425495
6. CARLA MARIE	AMC #430536
7. OLD DW	AMC #430857
8. MRS. P	AMC #434502
9.	
10.	

The owner(s) (claimants) of the above mining claims and sites are:

NW check

9/21 Andrew Pherson *AKA-ANDY* ✓
(Owner's Name - Please Print)
42302 N. Crosswater Way
(Owner's Mailing Address)

Alt. P.
(Owner's Signature)
Anthem AZ 85086
(City) (State) (Zip Code)

5/21 Nancy Pherson ✓
(Owner's Name - Please Print)
42302 N. Crosswater Way
(Owner's Mailing Address)

Nancy P.
(Owner's Signature)
Anthem AZ 85086
(City) (State) (Zip Code)

(Owner's Name - Please Print)
(Owner's Mailing Address)

(Owner's Signature)
(City) (State) (Zip Code)

AC 483
ENTERED SEP 01 2017

(Owner's Name - Please Print)
(Owner's Mailing Address)

(Owner's Signature)
(City) (State) (Zip Code)

PHOENIX, ARIZONA
2017 JUN 22 2:49 PM
RECEIVED

(Owner's Name - Please Print)	(Owner's Signature)		
(Owner's Mailing Address)	(City)	(State)	(Zip Code)
(Owner's Name - Please Print)	(Owner's Signature)		
(Owner's Mailing Address)	(City)	(State)	(Zip Code)
(Owner's Name - Please Print)	(Owner's Signature)		
(Owner's Mailing Address)	(City)	(State)	(Zip Code)
(Owner's Name - Please Print)	(Owner's Signature)		
(Owner's Mailing Address)	(City)	(State)	(Zip Code)

18 U.S.C. 1001 and 43 U.S.C. 1212 make it a crime for any person knowingly and willfully to make to any department or agency of the United States any false, fictitious or fraudulent statements or representations as to any matter within its jurisdiction.

INSTRUCTIONS

1. This certification is made under the provisions of 43 U.S.C. § 1744 and 30 U.S.C. §28-28k and the regulations thereunder (43 CFR Part 3830).
2. The claimant(s) must fill in the dates in paragraph 1 for the beginning and ending of the assessment year for which this waiver is sought.
3. The claimant(s) must fill in the date in paragraph 2 for the beginning of the assessment year for which this waiver is sought.
4. All claim and site names and BLM serial numbers must be listed for the mining claims, mill sites, and tunnel sites for which the waiver is sought.
5. All owners of the mining claims, mill sites, and tunnel sites and their addresses must be given.
6. This waiver form must be signed by all the claimants or their designated agent, in original form. If an agent is designated, a notarized designation of agent, signed by all of the claimants with proper address given, must be submitted with this waiver.
7. This form must be filed no later than September 1st for the upcoming assessment year in the BLM State Office where the mining claims or sites are recorded, or the waiver cannot be granted by the BLM. (Example: To obtain a waiver for the assessment year 2012, which begins on September 1, 2011, you must qualify for and file for a waiver no later than September 1, 2011, in the proper BLM State Office.)
8. For all mining claims which require assessment work, you must record an affidavit of labor on or before the December 30th immediately following the filing of this waiver. For all other mining claims or sites waived, you must record a notice of intent to hold on or before the December 30th immediately following the filing of this waiver.
9. Mill and tunnel sites may also be listed on this waiver and be waived from payment of the maintenance fee. A notice of intent to hold for these sites is required to be filed by the December 30th following the filing of this waiver.

PHOENIX, ARIZONA

2011 JUN 22 P 2:49

FOR OFFICIAL USE ONLY

RECEIVED
BLM AZ STATE OFFICE

NOTICES

The Privacy Act and 43 CFR 2.223(d) require that you be furnished the following information in connection with the information requested by this form.

AUTHORITY: 30 U.S.C. 28f and 43 CFR part 3835 permit collection of the information requested by this form.

PRINCIPAL PURPOSE: The BLM will use the information you provide to verify that the owner(s) (claimants(s)) of a mining claim has/have complied with 30 U.S.C. 28f and 43 CFR part 3835 and is/are entitled to perform assessment work in lieu of paying the maintenance fee for the mining claims listed on this form.

ROUTINE USES: The BLM will only disclose this information in accordance with the provisions at 43 CFR 2.231(b) and (c).

EFFECT OF NOT PROVIDING INFORMATION: Disclosure of the requested information is required by 30 U.S.C. 28f and 43 CFR part 3835 for those claimants qualified to request the small miner waiver allowed. Failure to submit all the requested information or to complete this form will delay the BLM's processing of the form and may preclude the BLM's acceptance of the maintenance fee waiver request, which may result in forfeiture of the mining claim or site by the claimant.

The Paperwork Reduction Act requires us to inform you that:

The BLM collects this information to determine whether or not you are qualified for waiver of maintenance fees.

Submission of the requested information is necessary to obtain or retain a benefit.

You do not have to respond to this or any other Federal agency-sponsored information collection unless it displays a currently valid OMB control number.

BURDEN HOURS STATEMENT: Public reporting burden for this form is estimated to average 20 minutes per response, including the time for reviewing instructions, gathering and maintaining data, and completing and reviewing the form. You may submit comments regarding the burden estimate or any other aspect of this form to: U.S. Department of the Interior, Bureau of Land Management (1004-0114), Bureau Information Collection Clearance Officer (WO-630), Mail Stop 401 LS, 1849 C St., N.W., Washington, D.C. 20240.

RECEIVED
BLM AV STATION OFFICE
2017 JUN 22 P 2:49
PHOENIX, ARIZONA

UNITED STATES DEPARTMENT OF THE INTERIOR
BUREAU OF LAND MANAGEMENT

MC NATIONWIDE CLAIMANT LISTING
September 05, 2017

Cust	AZ	National
	CLAIMANT	Total
PERSON ANDY 42302 N CROSSWATER WAY ANTHEM, AZ 85086-1110	9	9
PERSON NANCY 42302 N CROSSWATER WAY ANTHEM, AZ 85086-1110	5	5

UNITED STATES
DEPARTMENT OF THE INTERIOR
BUREAU OF LAND MANAGEMENT
MAINTENANCE FEE WAIVER CERTIFICATION

47

404106
430857 405001
FORM APPROVED 40513
OMB NO. 1004-0114
Expires: January 31, 2020
430536 42549

SEE INSTRUCTIONS ON PAGE 2

- This small miner waiver is filed for the assessment year beginning on September 1, 2017 and ending on September 1, 2018.
- The undersigned and all related parties owned ten or fewer mining claims, mill, or tunnel sites located and maintained on Federal lands in the United States of America on September 1, 2017.
- The undersigned have performed the assessment work required by law for each mining claim listed prior to filing this waiver and understand that by filing this form, the undersigned must file an affidavit of assessment work with the Bureau of Land Management (BLM) by the December 30th following the filing of this waiver.
- The undersigned understand that if the assessment work obligation has not yet come due under 30 U.S.C. 28 (for those claims in their first assessment year only), a notice of intent to hold reciting this condition must be recorded by the December 30th following the filing of this waiver.
- The undersigned understand that mill and tunnel sites may also be listed on this waiver and be waived from payment of the maintenance fee, and that a notice of intent to hold for these sites is required to be filed with the BLM by the December 30th following the filing of this waiver.
- The undersigned understand and acknowledge that pursuant to 43 U.S.C. 1212 and 18 U.S.C. 1001, the filing or recording of a false, fictitious, or fraudulent document with the BLM may result in a fine of up to \$250,000, a prison term not to exceed five years, or both.
- The mining claims, mill or tunnel sites for which this waiver from payment of the maintenance fees is requested are:

CLAIM OR SITE NAME	BLM RECORDATION SERIAL NUMBER
1. AuG #11	AMC #404106
2. AuG #22	AMC #405001
3. AuG #66	AMC #405136
4. AuG #77	AMC #405137
5. ELBOW	AMC #425495
6. CARLA MARIE	AMC #430536
7. OLD DW	AMC #430857
8. MRS. P	AMC #434502
9.	
10.	

The owner(s) (claimants) of the above mining claims and sites are:

NW check
9/1

Andrew Pherson *AKA-ANDY* ✓
(Owner's Name - Please Print)
42302 N. Crosswater Way
(Owner's Mailing Address)

Alt. P.
(Owner's Signature)
Anthem AZ 85086
(City) (State) (Zip Code)

5/1 Nancy Pherson ✓
(Owner's Name - Please Print)
42302 N. Crosswater Way
(Owner's Mailing Address)

Nancy P.
(Owner's Signature)
Anthem AZ 85086
(City) (State) (Zip Code)

(Owner's Name - Please Print)
(Owner's Mailing Address)

(Owner's Signature)
(City) (State) (Zip Code)

AC 483
ENTERED SEP 01 2017

(Owner's Name - Please Print)
(Owner's Mailing Address)

(Owner's Signature)
(City) (State) (Zip Code)

2017 JUN 22 PM 2:49
PHOENIX, ARIZONA
RECEIVED

(Owner's Name - Please Print)	(Owner's Signature)		
(Owner's Mailing Address)	(City)	(State)	(Zip Code)
(Owner's Name - Please Print)	(Owner's Signature)		
(Owner's Mailing Address)	(City)	(State)	(Zip Code)
(Owner's Name - Please Print)	(Owner's Signature)		
(Owner's Mailing Address)	(City)	(State)	(Zip Code)
(Owner's Name - Please Print)	(Owner's Signature)		
(Owner's Mailing Address)	(City)	(State)	(Zip Code)

18 U.S.C. 1001 and 43 U.S.C. 1212 make it a crime for any person knowingly and willfully to make to any department or agency of the United States any false, fictitious or fraudulent statements or representations as to any matter within its jurisdiction.

INSTRUCTIONS

1. This certification is made under the provisions of 43 U.S.C. § 1744 and 30 U.S.C. §28-28k and the regulations thereunder (43 CFR Part 3830).
2. The claimant(s) must fill in the dates in paragraph 1 for the beginning and ending of the assessment year for which this waiver is sought.
3. The claimant(s) must fill in the date in paragraph 2 for the beginning of the assessment year for which this waiver is sought.
4. All claim and site names and BLM serial numbers must be listed for the mining claims, mill sites, and tunnel sites for which the waiver is sought.
5. All owners of the mining claims, mill sites, and tunnel sites and their addresses must be given.
6. This waiver form must be signed by all the claimants or their designated agent, in original form. If an agent is designated, a notarized designation of agent, signed by all of the claimants with proper address given, must be submitted with this waiver.
7. This form must be filed no later than September 1st for the upcoming assessment year in the BLM State Office where the mining claims or sites are recorded, or the waiver cannot be granted by the BLM. (Example: To obtain a waiver for the assessment year 2012, which begins on September 1, 2011, you must qualify for and file for a waiver no later than September 1, 2011, in the proper BLM State Office.)
8. For all mining claims which require assessment work, you must record an affidavit of labor on or before the December 30th immediately following the filing of this waiver. For all other mining claims or sites waived, you must record a notice of intent to hold on or before the December 30th immediately following the filing of this waiver.
9. Mill and tunnel sites may also be listed on this waiver and be waived from payment of the maintenance fee. A notice of intent to hold for these sites is required to be filed by the December 30th following the filing of this waiver.

PHOENIX, ARIZONA

2011 JUN 22 P 2:49

FOR OFFICIAL USE ONLY

RECEIVED

BLM AZ STATE OFFICE

NOTICES

The Privacy Act and 43 CFR 2.223(d) require that you be furnished the following information in connection with the information requested by this form.

AUTHORITY: 30 U.S.C. 28f and 43 CFR part 3835 permit collection of the information requested by this form.

PRINCIPAL PURPOSE: The BLM will use the information you provide to verify that the owner(s) (claimant(s)) of a mining claim has/have complied with 30 U.S.C. 28f and 43 CFR part 3835 and is/are entitled to perform assessment work in lieu of paying the maintenance fee for the mining claims listed on this form.

ROUTINE USES: The BLM will only disclose this information in accordance with the provisions at 43 CFR 2.231(b) and (c).

EFFECT OF NOT PROVIDING INFORMATION: Disclosure of the requested information is required by 30 U.S.C. 28f and 43 CFR part 3835 for those claimants qualified to request the small miner waiver allowed. Failure to submit all the requested information or to complete this form will delay the BLM's processing of the form and may preclude the BLM's acceptance of the maintenance fee waiver request, which may result in forfeiture of the mining claim or site by the claimant.

The Paperwork Reduction Act requires us to inform you that:

The BLM collects this information to determine whether or not you are qualified for waiver of maintenance fees.

Submission of the requested information is necessary to obtain or retain a benefit.

You do not have to respond to this or any other Federal agency-sponsored information collection unless it displays a currently valid OMB control number.

BURDEN HOURS STATEMENT: Public reporting burden for this form is estimated to average 20 minutes per response, including the time for reviewing instructions, gathering and maintaining data, and completing and reviewing the form. You may submit comments regarding the burden estimate or any other aspect of this form to: U.S. Department of the Interior, Bureau of Land Management (1004-0114), Bureau Information Collection Clearance Officer (WO-630), Mail Stop 401 LS, 1849 C St., N.W., Washington, D.C. 20240.

RECEIVED
BLM AZ STATE OFFICE
2017 JUN 22 P 2:49
PHOENIX, ARIZONA

UNITED STATES DEPARTMENT OF THE INTERIOR
BUREAU OF LAND MANAGEMENT

MC NATIONWIDE CLAIMANT LISTING
September 05, 2017

Cust	AZ	National
	CLAIMANT	Total
PERSON ANDY 42302 N CROSSWATER WAY ANTHEM, AZ 85086-1110	9	9
PERSON NANCY 42302 N CROSSWATER WAY ANTHEM, AZ 85086-1110	5	5

When Recorded Return Document to:

Nancy Pherson
42302 N. Crosswater Way
Anthem, AZ 85086

Check here is this is a change of address.

Telephone: _____

E-mail address: _____

404106
405001
405136
425495
430536
430857
434502


AFFIDAVIT OF PERFORMANCE OF ANNUAL WORK

1. State of Arizona, County of Yavapai ss:

2. I (Name) Andrew + Nancy Pherson

3. Reside at (Address) 42302 N. Crosswater Way

City Anthem County Maricopa



State AZ Zip 85086 being duly sworn, depose and say that I am a citizen of the United States, more than eighteen years of age, and that all of the facts set forth in this affidavit, subject to the provisions and penalties of 18 U.S.C. 1001 pertaining to the filing of false, fictitious, or fraudulent statements with the United States, are true and correct according to the best of my knowledge, information and belief.

4. Owner's name and address (If not shown in Items 1-3 above), _____

5. That I am personally acquainted with the mining claim(s). The work and improvements were made by and at the expense of the owner(s) of said claim(s). Said contiguous group of claims, listed on this document, are situated in the

(optional) Mining District; Yavapai County, Arizona.

Line No.	AMC NUMBER	CLAIM/SITE NAME	COUNTY RECORDER DATA (If available)	TWP	RNG	SEC
1	404106	Aug # 11	B 4791 P 251	11N	1E	36
2	405001	Aug # 22	B 4791 P 252	11N	1E	25
3	405136	Aug # 66	B 4791 P 256	11N	1E	26
4	405137	Aug # 77	B 4791 P 257	11N	1E	25, 26
5	425495	Elbow	B 4994 P 710	9 1/2 N	2 E	29
6	430536	Carla Marie	2015-0006751	11N	1E	27

BLM
Date
Stamp

RECEIVED
BLM AZ STATE OFFICE
2016 OCT 27
PHOENIX, ARIZONA

7	430857	DLD DW	2015-0006750	11N	1E	27
8	434502	Mrs. P	2015-0045771	11N	1E	27
9						
10						

6. That between the dates starting at 12 o'clock noon on September 1, 20 15 and ending at 12 o'clock noon on September 1, 20 16 at least \$ 900.00 dollars worth of work and improvements were done and performed upon said claim(s) or upon one or more of a contiguous group of claims for the benefit of all, wholly or partly outside of a contiguous group of claims for the benefit of all, not including the location work.

7. That the following persons were employed to perform the work and improvements described herein: Andrew Pherson, Nancy Pherson

8. That the work and improvements performed were: Reclamation, road maintenance
Trash removal, brush clean up


9. Dated: 10/24/16 Signature: Al F. R. Nancy P.

SUBSCRIBED AND SWORN TO before me, a Notary Public, this 24 day of OCTOBER 20 16

By: ANDREW PHERSON AND NANCY PHERSON

Notary Public Allan C. Camp

My Commission Expires 7-22-2018



Bureau of Land Management
Arizona State Office
www.blm.gov/az

No. of Claims: 8 x \$10 = \$80.00
Check No.: 1338 Init. [Signature]
Receipt No.: 3687626
For BLM Use Only

United States Department of the Interior
Bureau of Land Management
 DIV OF LANDS, MINRLS & ENERGY
 ONE N CENTRAL AVE
 PHOENIX, AZ 85004 -4427
 Phone: 602-417-9200

Receipt

No: 3687626

Transaction #: 3792133	
Date of Transaction: 10/28/2016	
CUSTOMER:	
NANCY PHERSON 42302 N CROSSWATER WAY ANTHEM, AZ 85086-1110 US	

LINE #	QTY	DESCRIPTION	REMARKS	UNIT PRICE	TOTAL
1	1.00	LOCATABLE MINERALS / MINING CLAIMS- NOT NEW-UNADJUD, ONE AUTH NO. ONLY / MINING CLAIM MONEY RECEIVED CASES: AMC404106/\$80.00	POL (8) 2016	- n/a -	80.00
TOTAL:					\$80.00

PAYMENT INFORMATION					
1	AMOUNT:	80.00	POSTMARKED:	10/25/2016	
	TYPE:	CHECK	RECEIVED:	10/27/2016	
	CHECK NO:	1338			
	NAME:	PHERSON, NANCY 42302 N CROSSWATER WAY ANTHEM AZ 85086-1110 US			

REMARKS

This receipt was generated by the automated BLM Collections and Billing System and is a paper representation of a portion of the official electronic record contained therein.

ENTERED
 NOV -2 2016
 BY: *[Signature]*

42302 N. Crosswater Way
Anthem, AZ 85086

PHOENIX AZ 852

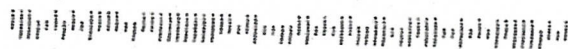
25 OCT 2016 PMS L



Bureau of Land Management
Arizona State Office
One North Central Ave
Suite 800
Phoenix, AZ 85004 - 4427

RECEIVED
BLM AZ STATE OFFICE
2016 OCT 27 PM 3:14
PHOENIX, ARIZONA

85004-442700



UNITED STATES
DEPARTMENT OF THE INTERIOR
BUREAU OF LAND MANAGEMENT
MAINTENANCE FEE WAIVER CERTIFICATION

129

430536

404106
405001

FORM APPROVED 405136
OMB NO. 1004-0114

Expires: October 31, 2016

430857

425495

SEE INSTRUCTIONS ON PAGE 2

1. This small miner waiver is filed for the assessment year beginning on September 1, 2016 and ending on September 1, 2017 . 434502
2. The undersigned and all related parties owned ten or fewer mining claims , mill, or tunnel sites located and maintained on Federal lands in the United States of America on September 1, 2016 .
3. The undersigned have performed the assessment work required by law for each mining claim listed prior to filing this waiver and understand that by filing this form, the undersigned must file an affidavit of assessment work with the Bureau of Land Management (BLM) by the December 30th following the filing of this waiver.
4. The undersigned understand that if the assessment work obligation has not yet come due under 30 U.S.C. 28 (for those claims in their first assessment year only), a notice of intent to hold reciting this condition must be recorded by the December 30th following the filing of this waiver.
5. The undersigned understand that mill and tunnel sites may also be listed on this waiver and be waived from payment of the maintenance fee, and that a notice of intent to hold for these sites is required to be filed with the BLM by the December 30th following the filing of this waiver.
6. The undersigned understand and acknowledge that pursuant to 43 U.S.C. 1212 and 18 U.S.C. 1001, the filing or recording of a false, fictitious, or fraudulent document with the BLM may result in a fine of up to \$250,000, a prison term not to exceed five years, or both.
7. The mining claims, mill or tunnel sites for which this waiver from payment of the maintenance fees is requested are:

CLAIM OR SITE NAME	BLM RECORDATION SERIAL NUMBER
1. AuG #11	AMC #404106
2. AuG #22	AMC #405001
3. AuG #66	AMC #405136
4. AuG #77	AMC #405137
5. ELBOW	AMC #425495
6. CARLA MARIE	AMC #430536
7. OLD DW	AMC #430857
8. MRS. P	AMC #434502
9.	
10.	

The owner(s) (claimants) of the above mining claims and sites are:

Andrew Pherson

(Owner's Name - Please Print)

42302 N. Crosswater Way

(Owner's Mailing Address)

Al F. RL

(Owner's Signature)

Anthem

(City)

AZ

(State)

85086

(Zip Code)

Nancy Pherson

(Owner's Name - Please Print)

42302 N. Crosswater Way

(Owner's Mailing Address)

Nancy PL

(Owner's Signature)

Anthem

(City)

AZ

(State)

85086

(Zip Code)

(Owner's Name - Please Print)

(Owner's Mailing Address)

(Owner's Signature)

(City)

(State)

(Zip Code)

(Owner's Name - Please Print)

(Owner's Mailing Address)

(Owner's Signature)

(City)

(State)

(Zip Code)

(Continued on page 2)

RECEIVED
AUG 31 2016
BY: *RL*

PHOENIX, ARIZONA
2016 JUL 21 P 3: 27
RECEIVED

NL
8-31
09

When Recorded Return Document

Nancy Pherson
42302 N. Crosswater Way
Anthem, AZ 85086

Check here is this is a change of address.

Telephone: _____

E-mail address: _____

404106
405001
405136
425495
430536
430857

AFFIDAVIT OF PERFORMANCE OF ANNUAL WORK

1. State of Arizona, County of Yavapai ss:

2. I (Name) Andrew + Nancy Pherson

3. Reside at (Address) 42302 N. Crosswater Way

City Anthem County Maricopa

RECEIVED
BLM AZ STATE OFFICE
2015 OCT - 8 P 2:49
PHOENIX, ARIZONA
BLM
Date
Stamp

State AZ Zip 85086 being duly sworn, depose and say that I am a citizen of the United States, more than eighteen years of age, and that all of the facts set forth in this affidavit, subject to the provisions and penalties of 18 U.S.C. 1001 pertaining to the filing of false, fictitious, or fraudulent statements with the United States, are true and correct according to the best of my knowledge, information and belief.

4. Owner's name and address (If not shown in Items 1-3 above). _____

5. That I am personally acquainted with the mining claim(s). The work and improvements were made by and at the expense of the owner(s) of said claim(s). Said contiguous group of claims, listed on this document, are situated in the

_____ (optional) Mining District; Yavapai County, Arizona.

Line No.	AMC NUMBER	CLAIM/SITE NAME	COUNTY RECORDER DATA (If available)	TWP	RNG	SEC
1	404106	AUG # 11	B 4791 P 251	11N	1E	36
2	405001	AUG # 22	B 4791 P 252	11N	1E	25
3	405136	AUG # 66	B 4791 P 256	11N	1E	26
4	405137	AUG # 77	B 4791 P 257	11N	1E	25,26
5	425495	Elbow	B 4994 P 710	9 1/2 N	2E	29
6	430536	Carla Marie	2015-0006751	11N	1E	27

ENTERED
OCT 13 2015
BY: RAM

RECEIVED
BLM AT STATE OFFICE
2015 OCT - 8 P 2:19
PHOENIX, ARIZONA

BLM
Date
Stamp

7	430857	OLD DW	2015-0006750	11W	1E	27
8						
9						
10						

6. That between the dates starting at 12 o'clock noon on September 1, 20 14 and ending at 12 o'clock noon on September 1, 20 15 at least \$ 800.00 dollars worth of work and improvements were done and performed upon said claim(s) or upon one or more of a contiguous group of claims for the benefit of all, wholly or partly outside of a contiguous group of claims for the benefit of all, not including the location work.


7. That the following persons were employed to perform the work and improvements described herein: Andrew Pherson, Nancy Pherson

8. That the work and improvements performed were: Road maintenance, Trash removal, reclamation, brush clean-up

9. Dated: 10/06/15 Signature: Nancy Pherson Andrew Pherson

SUBSCRIBED AND SWORN TO before me, a Notary Public, this 06th day of Oct. 2015

By: Andrew and Nancy Pherson
Notary Public Kristen M Taylor
My Commission Expires 01/25/2016



No. of Claims: 7 x \$10 = 70
Check No.: 1252 Init. KML
Receipt No.: 3410037
For BLM Use Only

Bureau of Land Management
Arizona State Office
www.blm.gov/az

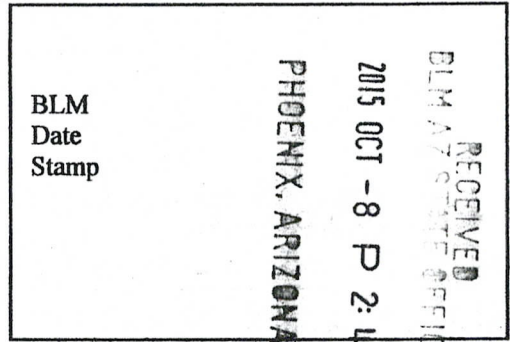
430536
430857

NOTICE OF INTENTION TO HOLD MINING CLAIMS/SITES

When Recorded Return Document to:

Nancy Pherson
42302 N. Crosswater Way
Anthem, AZ 85086

Check here if this is a change of address.
Telephone: _____
E-mail Address: _____



I (We) intend to hold the claims(s) and/or site(s) listed below for the calendar year 2016, and I (We) have filed or will file a Notice of Intent to Hold in the county where the claim (s) is located.

Reason for filing a Notice of Intent to Hold instead of an assessment work filing (check one):

- Maintenance fee was paid to maintain claim(s) during this assessment year.
- Mill or tunnel sites.
- Claim(s) was located during the current assessment year.
- BLM has deferred assessment work (attach copy of decision granting deferment, or pending petition for deferment including date petition was filed.)

Line No.	AMC NUMBER	CLAIM/SITE NAME	COUNTY RECORDER DATA (If available)	TWP	RNG	SEC
1	430536	Carla Marie	2015-0006751	11N	1E	27
2	430857	OLD DW	2015-0006750	11N	1E	27
3						
4						
5						
6						
7						
8						
9						
10						

NOTICE OF INTENTION TO HOLD MINING CLAIMS/SITES
page 2

RECEIVED
BLM AZ STATE OFFICE
2015 OCT - 8 P 2:49
PHOENIX, ARIZONA
BLM
Date
Stamp

1. State of Arizona, County of Yavapai
2. I (Name) Andy and Nancy Pherson
3. Reside at (Address) 42302 N. Crosswater Way

City Anthem County Maricopa State AZ Zip 85086 being duly sworn, depose and say that I am a citizen of the United States, more than eighteen years of age, that all of the facts set forth in this notice, subject to the provisions and penalties of 18 U.S.C. 1001 pertaining to the filing of false, fictitious, or fraudulent statements with the United States, are true and correct according to the best of my knowledge, information and belief.

4. Owner's name and address (if not shown in Items 1-3 above). _____

5. Dated: 10/6/15 Signature: Nancy Pherson *[Signature]*

Bureau of Land Management
Arizona State Office
www.blm.gov/az

No. of Claims: 2 x \$10 = 20
Check No: 1253 Init. MLL
Receipt No.: 3410037
For BLM Use Only

United States Department of the Interior
Bureau of Land Management
 LANDS/RECREATION & PLANNING
 ONE N CENTRAL AVE
 PHOENIX, AZ 85004 -2203
 Phone: 602-417-9200

Receipt

No: 3410037

Transaction #: 3508776	
Date of Transaction: 10/09/2015	
CUSTOMER:	
NANCY PHERSON 42302 N CROSSWATER WAY ANTHEM,AZ 85086-1110 US	

LINE #	QTY	DESCRIPTION	REMARKS	UNIT PRICE	TOTAL
1	1.00	LOCATABLE MINERALS / MINING CLAIMS- NOT NEW-UNADJUD,ONE AUTH NO. ONLY / MINING CLAIM MONEY RECEIVED CASES: AMC404106/\$70.00	POL 2015/7	- n/a -	70.00
2	1.00	LOCATABLE MINERALS / MINING CLAIMS- NOT NEW-UNADJUD,ONE AUTH NO. ONLY / MINING CLAIM MONEY RECEIVED CASES: AMC430536/\$20.00	NOI 2015/2	- n/a -	20.00
TOTAL:					\$90.00

PAYMENT INFORMATION			
1	AMOUNT:	20.00	POSTMARKED: N/A
	TYPE:	CHECK	RECEIVED: 10/09/2015
	CHECK NO:	1253	
	NAME:	PHERSON, NANCY 42302 N CROSSWATER WAY ANTHEM AZ 85086-1110 US	
2	AMOUNT:	70.00	POSTMARKED: 10/06/2015
	TYPE:	CHECK	RECEIVED: 10/08/2015
	CHECK NO:	1252	
	NAME:	PHERSON, NANCY 42302 N CROSSWATER WAY ANTHEM AZ 85086-1110 US	

REMARKS

42302 N. Crosswater Way
Anthem, AZ 85086



RECEIVED
POST OFFICE

OCT -8 P 2:47

RETURN RECEIPT
REQUESTED
ARIZONA

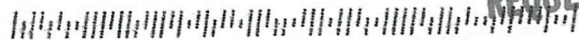
Bureau of Land Management
One N. Central Avenue
Suite # 800
Phoenix, AZ 85004-4427

CERTIFIED MAIL
UNITED STATES POSTAL SERVICE®
1022 85004
AMOUNT \$6.25
R2304H109004-15



7014 1820 0002 2642 4616

850044427 0041



RETURN RECEIPT
REQUESTED

UNITED STATES
DEPARTMENT OF THE INTERIOR
BUREAU OF LAND MANAGEMENT

MAINTENANCE FEE WAIVER CERTIFICATION

91
RAM

430536 404106
430857 405001

FORM APPROVED 405136
OMB NO. 1004-0114
Expires: October 31, 2016

425495

SEE INSTRUCTIONS ON PAGE 2

- This small miner waiver is filed for the assessment year beginning on September 1, 2015 and ending on September 1, 2016.
- The undersigned and all related parties owned ten or fewer mining claims, mill, or tunnel sites located and maintained on Federal lands in the United States of America on September 1, 2015.
- The undersigned have performed the assessment work required by law for each mining claim listed prior to filing this waiver and understand that by filing this form, the undersigned must file an affidavit of assessment work with the Bureau of Land Management (BLM) by the December 30th following the filing of this waiver.
- The undersigned understand that if the assessment work obligation has not yet come due under 30 U.S.C. 28 (for those claims in their first assessment year only), a notice of intent to hold reciting this condition must be recorded by the December 30th following the filing of this waiver.
- The undersigned understand that mill and tunnel sites may also be listed on this waiver and be waived from payment of the maintenance fee, and that a notice of intent to hold for these sites is required to be filed with the BLM by the December 30th following the filing of this waiver.
- The undersigned understand and acknowledge that pursuant to 43 U.S.C. 1212 and 18 U.S.C. 1001, the filing or recording of a false, fictitious, or fraudulent document with the BLM may result in a fine of up to \$250,000, a prison term not to exceed five years, or both.
- The mining claims, mill or tunnel sites for which this waiver from payment of the maintenance fees is requested are:

CLAIM OR SITE NAME	BLM RECORDATION SERIAL NUMBER
1. AuG #11	AMC #404106
2. AuG #22	AMC #405001
3. AuG #66	AMC #405136
4. AuG #77	AMC #405137
5. ELBOW	AMC #425495
6. CARLA MARIE	AMC #430536
7. OLD DW	AMC #430857
8.	
9.	
10.	

PHOENIX, ARIZONA
2015 JUL 17 P 3:59
BLM RECEIVED OFFICE

The owner(s) (claimants) of the above mining claims and sites are:

Andrew Pherson

(Owner's Name - Please Print)

42302 N. Crosswater Way

(Owner's Mailing Address)

Andrew Pherson

(Owner's Signature)

Anthem

(City)

AZ

(State)

85086

(Zip Code)

Nancy Pherson

(Owner's Name - Please Print)

42302 N. Crosswater Way

(Owner's Mailing Address)

Nancy Pherson

(Owner's Signature)

Anthem

(City)

AZ

(State)

85086

(Zip Code)

(Owner's Name - Please Print)

(Owner's Signature)

(Owner's Mailing Address)

(City)

(State)

(Zip Code)

(Owner's Name - Please Print)

(Owner's Signature)

(Owner's Mailing Address)

(City)

(State)

(Zip Code)

ENTERED
SEP 02 2015
BY: *RAM*

nwv
9/2/2015
RAM

(Owner's Name - Please Print)	(Owner's Signature)		
(Owner's Mailing Address)	(City)	(State)	(Zip Code)
(Owner's Name - Please Print)	(Owner's Signature)		
(Owner's Mailing Address)	(City)	(State)	(Zip Code)
(Owner's Name - Please Print)	(Owner's Signature)		
(Owner's Mailing Address)	(City)	(State)	(Zip Code)
(Owner's Name - Please Print)	(Owner's Signature)		
(Owner's Mailing Address)	(City)	(State)	(Zip Code)

18 U.S.C. 1001 and 43 U.S.C. 1212 make it a crime for any person knowingly and willfully to make to any department or agency of the United States any false, fictitious or fraudulent statements or representations as to any matter within its jurisdiction.

INSTRUCTIONS

1. This certification is made under the provisions of 43 U.S.C. § 1744 and 30 U.S.C. §28-28k and the regulations thereunder (43 CFR Part 3830).
2. The claimant(s) must fill in the dates in paragraph 1 for the beginning and ending of the assessment year for which this waiver is sought.
3. The claimant(s) must fill in the date in paragraph 2 for the beginning of the assessment year for which this waiver is sought.
4. All claim and site names and BLM serial numbers must be listed for the mining claims, mill sites, and tunnel sites for which the waiver is sought.
5. All owners of the mining claims, mill sites, and tunnel sites and their addresses must be given.
6. This waiver form must be signed by all the claimants or their designated agent, in original form. If an agent is designated, a notarized designation of agent, signed by all of the claimants with proper address given, must be submitted with this waiver.
7. This form must be filed no later than September 1st for the upcoming assessment year in the BLM State Office where the mining claims or sites are recorded, or the waiver cannot be granted by the BLM. (Example: To obtain a waiver for the assessment year 2012, which begins on September 1, 2011, you must qualify for and file for a waiver no later than September 1, 2011, in the proper BLM State Office.)
8. For all mining claims which require assessment work, you must record an affidavit of labor on or before the December 30th immediately following the filing of this waiver. For all other mining claims or sites waived, you must record a notice of intent to hold on or before the December 30th immediately following the filing of this waiver.
9. Mill and tunnel sites may also be listed on this waiver and be waived from payment of the maintenance fee. A notice of intent to hold for these sites is required to be filed by the December 30th following the filing of this waiver.

HONOLULU, ARIZONA
 JUL 17 P 3:59
 RECEIVED
 MINE REVENUE OFFICE

FOR OFFICIAL USE ONLY

NOTICES

The Privacy Act and 43 CFR 2.48(d) require that you be furnished the following information in connection with the information requested by this form.

AUTHORITY: 30 U.S.C. 28f and 43 CFR part 3835 permit collection of the information requested by this form.

PRINCIPAL PURPOSE: The BLM will use the information you provide to verify that the owner(s) (claimants(s)) of a mining claim has/have complied with 30 U.S.C. 28f and 43 CFR part 3835 and is/are entitled to perform assessment work in lieu of paying the maintenance fee for the mining claims listed on this form.

ROUTINE USES: The BLM will only disclose this information in accordance with the provisions at 43 CFR 2.56(b) and (c).

EFFECT OF NOT PROVIDING INFORMATION: Disclosure of the requested information is required by 30 U.S.C. 28f and 43 CFR part 3835 for those claimants qualified to request the small miner waiver allowed. Failure to submit all the requested information or to complete this form will delay the BLM's processing of the form and may preclude the BLM's acceptance of the maintenance fee waiver request, which may result in forfeiture of the mining claim or site by the claimant.

The Paperwork Reduction Act requires us to inform you that:

The BLM collects this information to determine whether or not you are qualified for waiver of maintenance fees.

Submission of the requested information is necessary to obtain or retain a benefit.

You do not have to respond to this or any other Federal agency-sponsored information collection unless it displays a currently valid OMB control number.

BURDEN HOURS STATEMENT: Public reporting burden for this form is estimated to average 20 minutes per response, including the time for reviewing instructions, gathering and maintaining data, and completing and reviewing the form. You may submit comments regarding the burden estimate or any other aspect of this form to: U.S. Department of the Interior, Bureau of Land Management (1004-0114), Bureau Information Collection Clearance Officer (WO-630), Mail Stop 401 LS, 1849 C St., N.W., Washington, D.C. 20240.


RECEIVED
BLM
OFFICE
2015 JUL 17 P 3:59
PHOENIX, ARIZONA

PLACE STICKER AT TOP OF ENVELOPE TO THE RIGHT
OF THE RETURN ADDRESS. FOLD AT DOTTED LINE

CERTIFIED MAIL

PRIORITY[®]
★ MAIL ★
RECEIVED

FLAT
ONE RATE
APPLY



7015 0640 0006 3370 0479



1006



85004

U.S. POSTAGE
PAID
QUECHEE, VT
05059
JUL 15, 2015
AMOUNT

\$12.00
00065929-01

21M7

OFFICE

2015 JUL 17 P 3:58

PHOENIX, ARIZONA

Po box 431

Prechee N

05059

RECEIVED

2015 JUL 17 P 3:58

ENIXARI

Bureau of Land Management
Arizona State Office
One North Central Ave
Suite 800

Phoenix, AZ 85004-4427

NOTICE!!

These documents have been scanned!

Do not place un-scanned documents beneath this notice!

Do not remove this notice from this file!

GPO Jacket No. 560-102
Print Order 61540
Rise Business Services, LLC
Job=AZ15 5/9/2019



Box Number= AZ15029



Claim Begin-End: AMC430536-AMC430536

5 Miscellaneous



AZ15029-26

AMC430302-AMC430580

**NO
DOCUMENTS
FOUND**

NO DOCUMENTS FOUND
NO DOCUMENTS FOUND

NOTICE!!

These documents have been scanned!

Do not place un-scanned documents beneath this notice!

Do not remove this notice from this file!

GPO Jacket No. 560-102
Print Order 61540
Rise Business Services, LLC
Job=AZ15 5/9/2019



Box Number= AZ15029



Claim Begin-End: AMC430536-AMC430536

6 Location Notices-Amendments and Supporting Documents



AZ15029-26

AMC430302-AMC430580

**DEPARTMENT OF THE INTERIOR
BUREAU OF LAND MANAGEMENT
MINING CLAIMS**

Run Date/Time: 03/06/2015 10:06 AM

(LIVE) Serial Register Page

Page 1 of 1

01 10-21-1976;090STAT0090;43USC1744
Case Type 384201: PLACER CLAIM
Claim Name: CARLA MARIE
Commodity :
Case Disposition: ACTIVE
Required Maintenance Fee: \$310.00

Total Acres
40.000

Serial Number
AMC430536
Lead File Number
AMC430536

Name & Address				Int Rel	
PHERSON NANCY		42302 N CROSSWATER WAY		ANTHEM, AZ 85086-1110	
PHERSON ANDY		42302 N CROSSWATER WAY		ANTHEM, AZ 85086-1110	
Mer Twp	Rng	Sec	Quadrant	District/Field Office	
14	0110N	0010E	027	NE	HASSAYAMPA FO
				YAVAPAI	

Act Date	Code	Action	Action Remarks	Receipt Number
02/06/2015	403	LOCATION DATE		
03/02/2015	395	RECORDATION NOTICE RECD	1	3240905
03/02/2015	484	LOCATION YEAR / MAINTENANC	2015;\$155	3240905
03/02/2015	392	MONIES RECEIVED	\$155.00;1	3240905
03/02/2015	501	ACCT ADV IN LEAD FILE	AMC430536;	
03/02/2015	685	ADDL MAINTENANCE FEE	2015;\$155	3240905
02/17/2015	404	COUNTY RECORDATION	2015-0006751;	

Line Nr Remarks

**NO WARRANTY IS MADE BY BLM
FOR USE OF THE DATA FOR
PURPOSES NOT INTENDED BY BLM**

MINING CLAIM STATUS REPORT

Data Entered: 03/06/15 RAM

MTP Checked By: 03/06/15 RAM
GEO Checked By: 03/06/15 RAM

LEAD SERIAL NUMBER: AMC 430536 thru AMC _____

NUMBER OF CLAIMS & TYPE:

LODE

PLACER
1
ASSOCIATION PLACER

MILL SITE

TUNNEL SITE

CHARGES:

Location Fee @ \$37 = \$ 37.00
Processing Fee @ \$20 = \$ 20.00
Maintenance Fee @ \$155 = \$ 155.00
Add'l Maint Fee for Assoc Placer = \$ _____
SUBTOTAL \$ 367.00
Other Fees \$ _____
Other Fees \$ _____
TOTAL \$ 367.00

TOTAL ACREAGE: 40 Per Claim
(Placer Only)

NUMBER OF LOCATORS: 2

DOCUMENTS RECEIVED VIA: Over-the-Counter [] Mail [] **TIMELY FILED:** Yes [] No []

LEGAL DESCRIPTION: T 11N R 1E SEC 27
T _____ R _____ SEC _____
T _____ R _____ SEC _____
T _____ R _____ SEC _____
T _____ R _____ SEC _____

BLM [] FOREST SERVICE [] _____ SUBJ TO PL 359: Yes [] No []
WILDERNESS AREA [] _____

SPLIT ESTATE: N/A [] SX [] PX [] OTHER [] _____
SRHA [] Was proper Notice filed if located on SHRA Land? Yes [] No []

RECONVEYED MINERALS ON BLM LAND REQUIRE OPENING ORDER FROM 1944 TO 1993:

Open to Entry On _____ N/A []

COMMENTS/STATUS: VOID [] PARTIALLY VOID [] PVT MINERALS [] WITHDRAWN LANDS []
OTHER [] _____

[] Claimant acknowledges that portions of the following claim(s) site(s) may be void or voidable.

Printed Name of Claimant _____ Signature of Claimant _____

*****FINAL ADJUDICATION*****

DATE 4/10/15 INITIALS AT

AMC 430536



RETURN TO:

A. PHERSON
42302 N. CROSSWATER WAY
ANTHEM, AZ 85086

LOCATION NOTICE FOR PLACER MINING CLAIM

Amendment BLM Serial # _____


NOTICE IS HEREBY GIVEN that the CARLA MARIE

_____ placer mining claim has been located by

ANDY + NANCY PHERSON whose current mailing

address is 42302 N. CROSSWATER WAY

ANTHEM, AZ 85086



The general course of this claim is SQUARE and it is situated in YAVAPAI

County, Arizona. This claim is 1320 feet in length and 1320 feet in width.

40 Total Claim Acreage. This claim runs from the location monument on which this location notice is

posted at the NW corner of the claim approximately 1320 feet in a EAST direction to the

NE ^{CORNER} end-line and 1320 feet in a SOUTH direction to the SE ^{CORNER} end-line. This claim is

marked by four monuments, one at each corner of the claim.

The location monument on which this notice is posted is situated within ^{UNSURVEYED} Section 27, Township

11 N, Range 1 E, Gila Salt River Base and Meridian, Arizona. This claim encompasses

portions of the following legal subdivision(s) if located by legal subdivision or the following ^{UNSURVEYED} quarter section(s),

section(s), Township(s) and Range(s) NE 1/4, SEC 27, T11N, R1E

_____, Gila Salt River Base and Meridian, Arizona.

The locality of this claim with reference to some natural object or permanent monument and additional information

(if any) concerning its locality are as follows: THE CLAIM'S NE CORNER IS 12,394 FT.,

W19°S OF THE SURVEYED NW CORNER OF SEC 6, T10N, R2E

The above information is shown on the attached map.

DATED AND POSTED on the ground this 6TH day of FEBRUARY, 2015.

LOCATOR(s) AGENT

Print Name(s) ANDREW F. PHERSON NANCY ANN PHERSON

Signature(s) [Signature] [Signature]

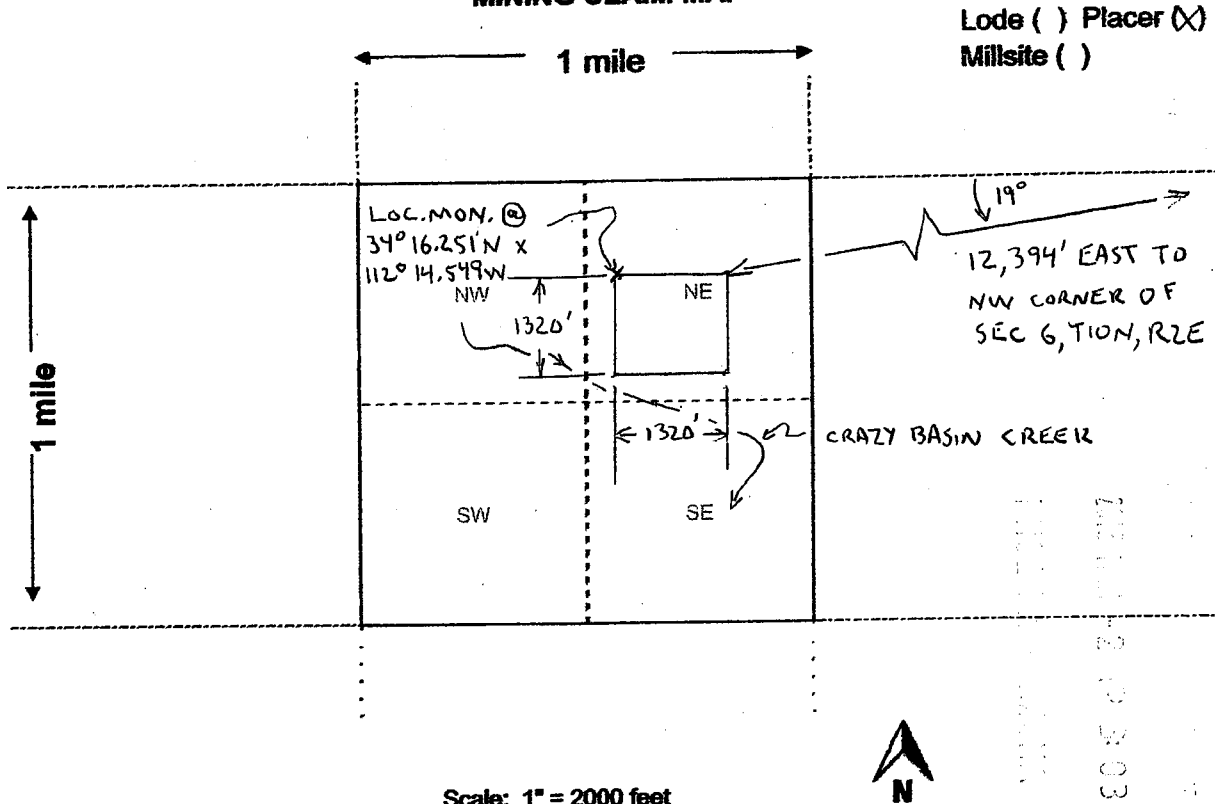
Form MCF102
Revised July 2014

This form is available from the Arizona Geological Survey and may be reproduced.

RECORDERS MEMO: LEGIBILITY
QUESTIONABLE FOR GOOD REPRODUCTION

AMC43053b

MINING CLAIM MAP



Lode () Placer (X)
Millsite ()

Scale: 1" = 2000 feet

- The above map depicts the CARLA MARIE mining claim, which is located in Section (s) 27, Township 11 N, Range 1 E, Gila and Salt River Base and Meridian, YAVAPAI County, Arizona. Total claim acreage is 40
- The type of corner and location monuments used are as follows: 1 1/2 DIAMETER WHITE PVC, CAPPED WITH CLAIM NAME + CORNER INFO.
- The bearings and distances in degrees and feet between claim corners and to a public land survey monument are as depicted on the map.
- If the claim is a placer or millsite claim with exterior limits conforming to legal subdivisions of the public survey, provide a legal description of the claim N/A, UNSURVEYED USFS LAND.

Form MCF100a
Revised July 2014

This form is available from the Arizona Geology Survey and may be reproduced.

RECORDERS MEMO: LEGIBILITY
QUESTIONABLE FOR GOOD REPRODUCTION

AMC430536

Input Parameters for Geographic Report with Land

System Id = CR

Admin State = AZ

Geo State =

Casetype Begins With

Case Disp Txt = AUTHORIZED, CANCELLED, EXPIRED, PENDING, REJECTED, RELINQUISHED, WITHDRAWN

Mer Twp Rng =

Section =

Mtrs = 14 0110N 0010E 027, 14 0110N 0010E 999

Commodity =

Commodity Txt =

Pending Org =

Pend Org Decode =

Total Rows Returned: 1

RUN TIME: 10:04 AM

UNITED STATES DEPARTMENT OF INTERIOR
BUREAU OF LAND MANAGEMENT
GEOGRAPHIC REPORT WITH LAND
Sorted by Serial Number

RUN DATE: 03/06/2015
Page 1 of 1


Adm State: AZ

Serial Number: AZA 024166PT
Total Case Acres: 784.657

<u>Casetype</u>	<u>Case Disp</u>	14	0110N	0010E	<u>Sect</u>	<u>Sur Typ</u>	<u>Sur Num</u>	<u>Suff</u>	<u>Subdivision</u>	<u>Act Pend</u>
220200	AUTHORIZED				027	MS	3893	1		

42302 N. Crosswater Way
Anthem, AZ 85086

7014 1820 0001 2593 7507



CERTIFIED MAIL
PLACE STICKER AT TOP OF ENVELOPE TO THE RIGHT
OF THE RETURN ADDRESS, FOLD AT DOTTED LINE

RECEIVED
PHOENIX OFFICE

2015 MAR -2 P 2:54



1022



85004

U.S. POSTAGE
PAID
PHOENIX, AZ
85087
FEB 28, 15
AMOUNT

\$6.00


00107145-06



Bureau of ~~Arizona~~ Management
Arizona State Office
One North Central Avenue
Suite 800
Phoenix, AZ 85004 - 4427

**RETURN RECEIPT
REQUESTED**

85004442700



**RETURN RECEIPT
REQUESTED**

**RETURN RECEIPT
REQUESTED**